








# Cotswolds Catchment (Gloucestershire)


## Gloucestershire Nature Map - Strategic Nature Areas

### Strategic Nature Areas - Lead Priority Habitat

-  Coastal and floodplain grazing marsh
-  Lowland Calcareous (Limestone) Grassland
-  Lowland Meadows
-  Wet Grassland (as part of C&FGM)
-  Woodland Mosaic
-  River
-  County Boundary

Priority Landscape Areas (inc Cotswold AONB),  
 Areas identified by the  
 Gloucestershire Biodiversity Partnership  
 for local integrated delivery.

-  Cotswolds River Valleys
-  Cotswold Escarpment
-  Cotswold Water Park
-  AONB

 Priority Landscape Areas that fall within  
 Top Priority, Very High Priority  
 or High Priority Areas  
 for meeting WFD targets  
 in the Cotswolds Catchment

1:235,801



This map is reproduced from (or based upon)  
 Ordnance Survey material with the permission  
 of Ordnance Survey on behalf of the controller  
 of Her Majesty's Stationery Office.  
 © Crown Copyright and database right 2012.  
 Ordnance Survey 100019134.  
 Unauthorised reproduction infringes Crown  
 copyright and may lead to prosecution or civil  
 proceedings.  
 You are not permitted to copy, sub-license,  
 distribute or sell any of this data to third  
 parties in any form.